
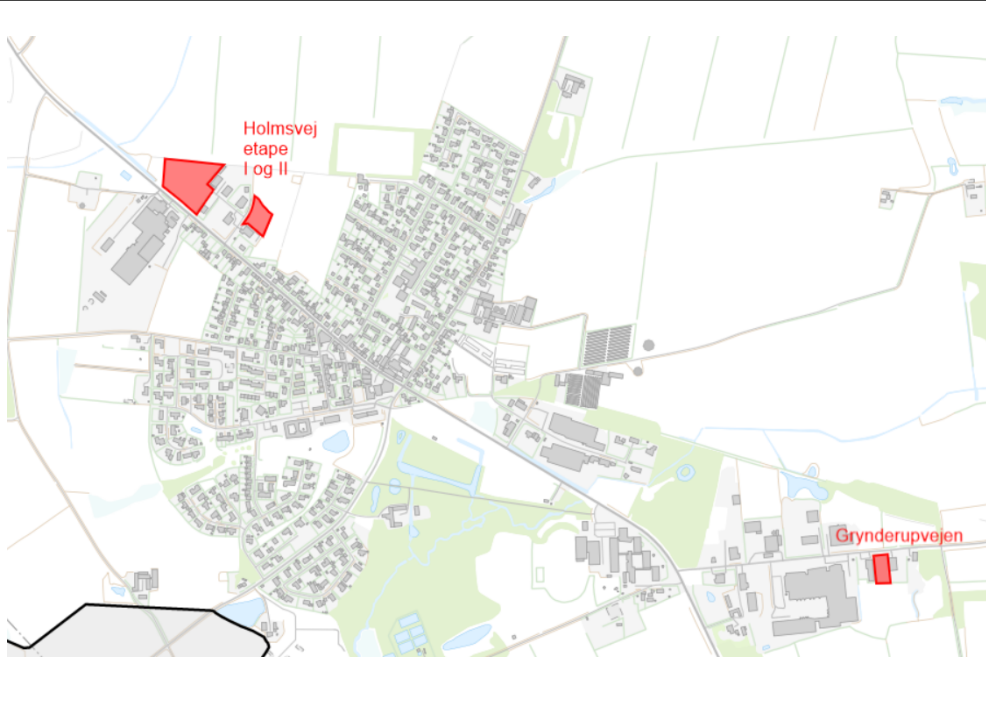
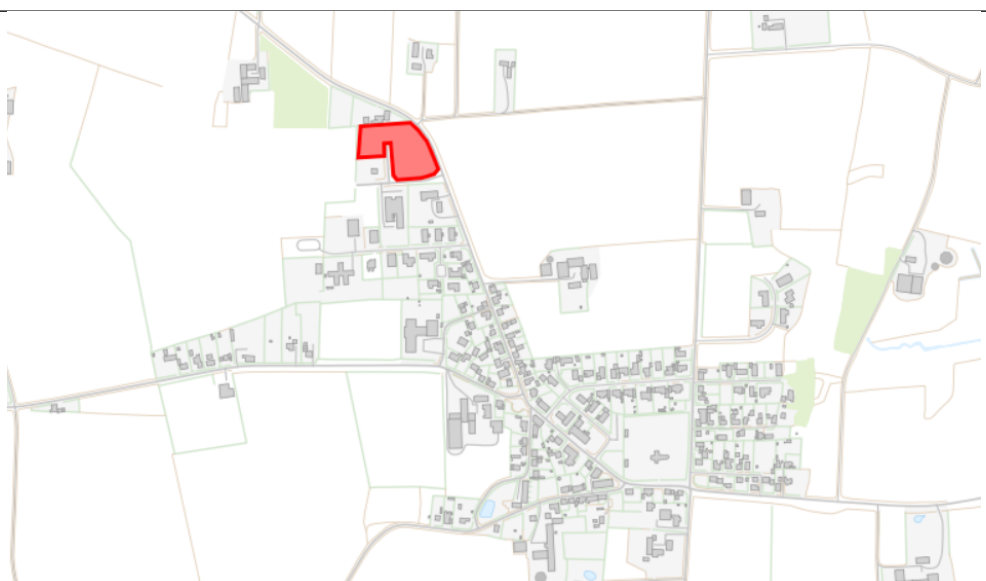

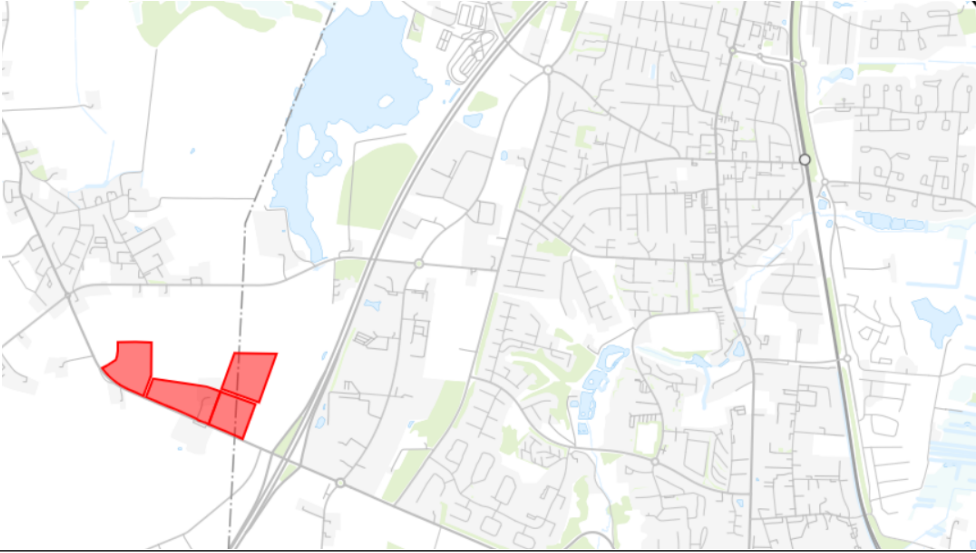



# Kortbilag over erhvervsgrunde til salg pr. 28.11.2023

<p><b>Bælum</b> Vestergade og Solbjergvej</p>	 <p>A map of the Bælum area showing two commercial plots highlighted in red. One plot is located on Vestergade, and the other is on Solbjergvej. The map includes surrounding residential areas, green spaces, and roads.</p>
<p><b>Nørager</b> Holmsvej etape I og II Grynderupvejen</p>	 <p>A map of the Nørager area showing three commercial plots highlighted in red. Two plots are located on Holmsvej etape I og II, and one plot is on Grynderupvejen. The map includes surrounding residential areas, green spaces, and roads.</p>
<p><b>Ravnkilde</b> Kornmarken</p>	 <p>A map of the Ravnkilde area showing one commercial plot highlighted in red on Kornmarken. The map includes surrounding residential areas, green spaces, and roads.</p>

# Kortbilag over erhvervsgrunde til salg pr. 28.11.2023

<p><b>Skørping</b> Skørping Nord</p>	 A map of the Skørping Nord area. A small red rectangular area is highlighted in the northern part of the town, near a road and some buildings. The label 'Skørping Nord' is written in red above the highlighted area.
<p><b>Støvring</b> Sørup Erhvervsområde</p>	 A map of the Sørup Erhvervsområde. A large red highlighted area is shown in the western part of the map, consisting of several rectangular plots. The map shows a network of roads and some green spaces.
<p>Terndrup – Terndrup Center</p> <p>Det indstilles at dette område udgår</p>	 A map of the Terndrup Center area. A red arrow points to a specific location within the town center. The label 'Terndrup Center' is written in red below the arrow. The map shows a dense urban area with many buildings and roads.

## Kortbilag over erhvervsgrunde til salg pr. 28.11.2023

Øster Hornum -  
Tingager

