
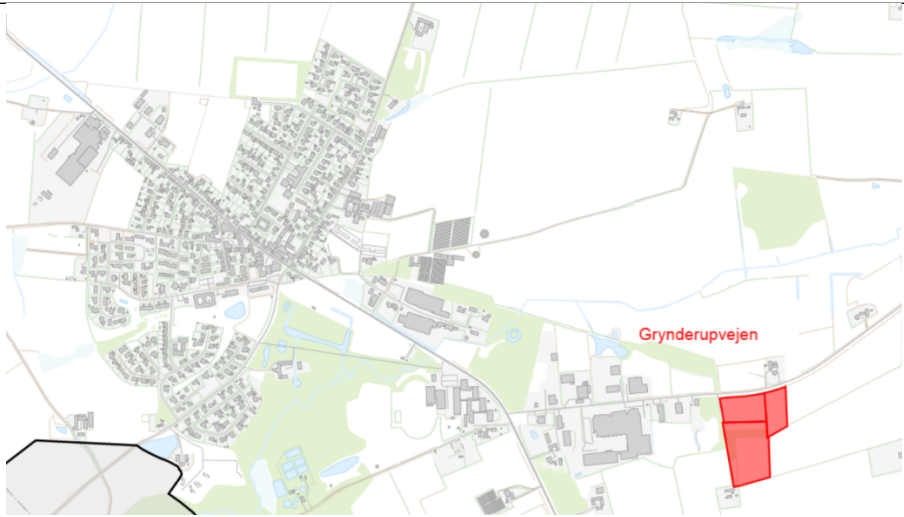

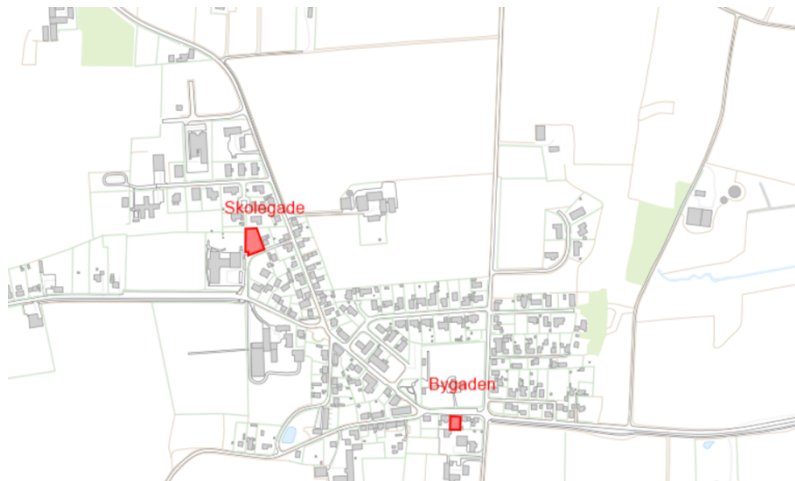




Kortbilag over Andre Ejendomme til salg pr. xx.xx.2023




(rød markering – til salg)

<p>Landbrugsjord Sørup</p>	
<p>Landbrugsjord – Nørager Grynderupvejen</p>	
<p>Landbrugsjord – Rørbæk Aaparken</p>	


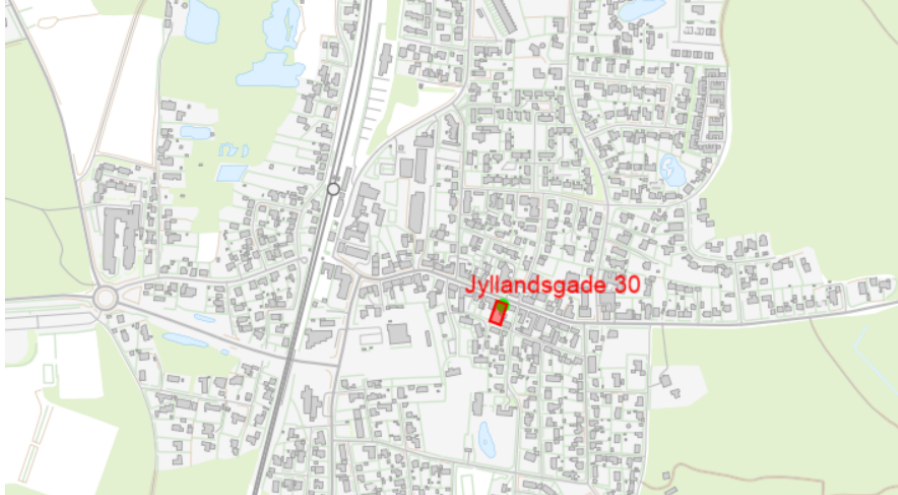

Kortbilag over Andre Ejendomme til salg pr. xx.xx.2023

<p>Landsbyfornyelse – Ravkilde Skolegade og Bygaden</p>	 A map of the Ravkilde area. Two red squares mark specific properties: one on Skolegade and another on Bygaden. The map shows a residential street layout with buildings and green spaces.
<p>Landsbyfornyelse – Torsted Mølleby Vinstræde</p>	 A map of the Torsted Mølleby area. A red dot marks a property on Vinstræde. The map shows a rural landscape with fields, roads, and a railway line. Other locations like Sørup and Aarestrup are also labeled.
<p>Landsbyfornyelse – Bælum Østergade 8</p>	 A map of the Bælum area. A red square marks a property on Østergade. The map shows a residential street layout with buildings and green spaces.


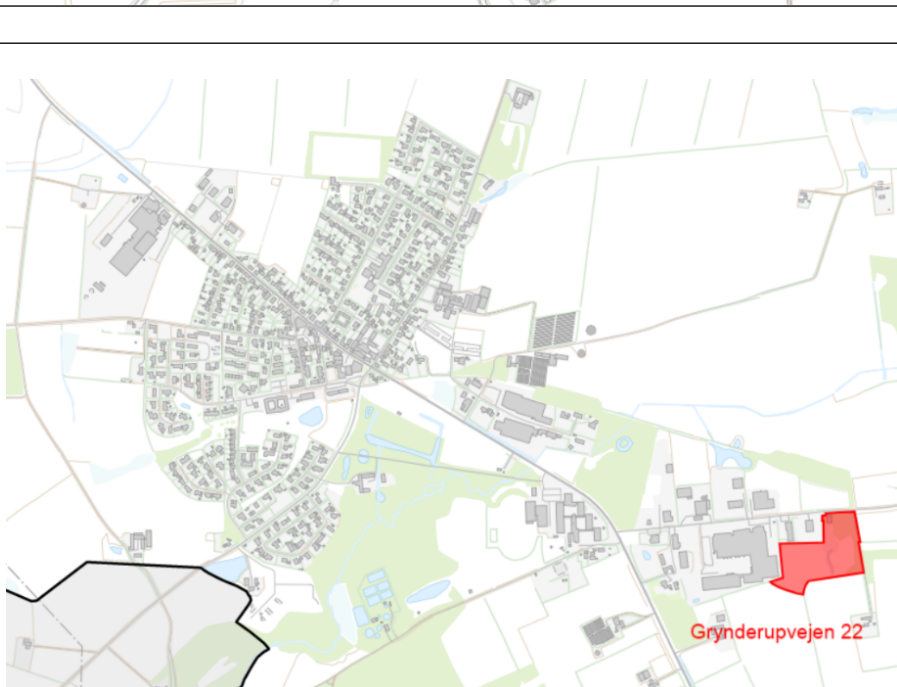
Kortbilag over Andre Ejendomme til salg pr. xx.xx.2023

<p>Øvrige – Rebild Stentofte Areal til bæredygtigt byggeri</p>	 <p>A map showing the Stentofte area. A red polygon highlights a specific area within the residential development. The map includes labels for 'Stentofte' and 'Stentoftevej'.</p>
<p>Øvrige – Terndrup Tidl. Administrationsbygning Terndrup</p>	 <p>A map showing the Terndrup area. A red polygon highlights a specific area, identified as the former administrative building. The map includes labels for 'Administrationsbygning Terndrup'.</p>
<p>Øvige- Haverslev Haversdal – tidligere ældrecenter</p>	 <p>A map showing the Haverslev area. A red polygon highlights a specific area. The map includes labels for 'Haverslev', 'Arntofte', 'Tranevej', 'Jyllandsgade', 'Vestbyen', 'Vestby', 'Semmergade', 'Østergade', and 'INDUSTRIMARKEN'.</p>

Kortbilag over Andre Ejendomme til salg pr. xx.xx.2023

<p>Øvrige – Ravnkilde Skalborgvej 19</p>	 <p>A map of the Ravnkilde area in Denmark. The map shows several streets including Skaarupvej, Kornmarken, Skalborgvej, Hejager, Kildebakken, Agertoften, Ravnkilde Kirkegård, Kærvej, Hybenvæl, Bakkestien, Udsigte, Nysum Byvej, and Nedergård. A red rectangle highlights a property located on Skalborgvej, between Kornmarken and Hejager.</p>
<p>Øvrige – Skørping Jyllandsgade 30</p>	 <p>A map of the Skørping area in Denmark. The map shows a dense residential area with many streets. A red rectangle highlights a property located on Jyllandsgade 30, near the center of the town.</p>
<p>Øvrige – Støvring Højdedraget 7</p>	 <p>A map of the Støvring area in Denmark. The map shows streets such as Sorup, HJEDSBÆKVEJ, Julestrøpparken, VESTRE BRUNNENVEJ, NIBEVEJ, MASTRUPVEJ, VIBORGVEJ, GRANGÅRDSVEJ, Støvring, Kærvej, Rådyret, Vaseholm, and BUDERUPHOLMVEJ. A red rectangle highlights a property located on Højdedraget 7, near the center of Støvring.</p>

Kortbilag over Andre Ejendomme til salg pr. xx.xx.2023

<p>Øvrige - Mejlby Damagervej – areal i landzone, der kan sælges til bebyggelse</p>	 <p>A map of the Mejlby area showing a red-shaded triangular plot of land labeled 'Damagervej'. The plot is situated at the top of the map, near a road intersection. The surrounding area includes residential buildings, green spaces, and a water body.</p>
<p>Øvrige - Nørager Grynderupvejen 22 Tidligere kommunal materielplads</p>	 <p>A map of the Nørager area showing a red-shaded rectangular plot of land labeled 'Grynderupvejen 22'. The plot is located in the bottom right corner of the map, near a road intersection. The surrounding area includes residential buildings, green spaces, and a water body.</p>